

# Detour Directions to the Riverboats at the Gateway Arch



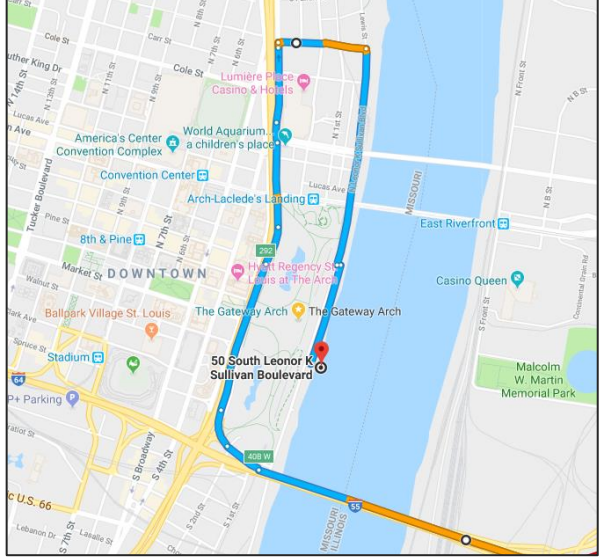
**ALERT: South Access CLOSED 8pm – 6am every Friday – Sunday**  
**Leonor K Sullivan Blvd** access is restricted from 8pm – 6am on Friday, Saturday & Sunday evenings. During these times, levee parking and access to the Riverboats at the Gateway Arch Riverboats is **only available from the NORTH via Biddle Street**.

**INTERSTATE 64 INTERSTATE 55**

**From Illinois: Poplar Street Bridge**

Heading WEST on the Poplar Street Bridge, in the far right lane, take exit 40B for 44East/70West to Kansas City/Walnut Street. Keep LEFT on the ramp to merge onto I-44 East. Remain in the Exit Only lane and take first exit 292 for 3<sup>rd</sup> Street/Washington Ave./Eads Bridge. Quickly merge to the far right lane, then continue straight ahead (crossing Washington Ave.) Continue NORTH on 3<sup>rd</sup> Street (past Laclede’s Landing Blvd. & Carr Street) then turn RIGHT on Biddle Street. Continue EAST on Biddle to the riverfront and turn RIGHT onto Leonor K. Sullivan Blvd.

The levee entrance will be on your LEFT across from Laclede’s Landing Blvd. Turn left to access the levee then continue south along the levee past the Eads Bridge to reach the Riverboats at the Gateway Arch.

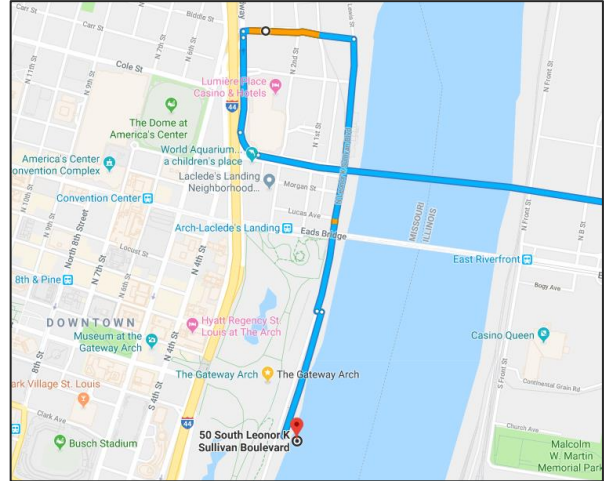


**INTERSTATE 64 INTERSTATE 55**

**From Illinois: MLK Bridge**

Heading WEST on MLK Bridge, after crossing the bridge, follow the road to the right (*careful not to take the interstate on-ramp onto 44E*). Continue NORTH on Lumiere Place Blvd. (past Carr Street) then turn RIGHT on Biddle Street. Continue EAST to the riverfront and turn RIGHT onto Leonor K. Sullivan Blvd.

The levee entrance will be on your LEFT across from Laclede’s Landing Blvd. Turn left to access the levee then continue south along the levee past the Eads Bridge to reach the Riverboats at the Gateway Arch.

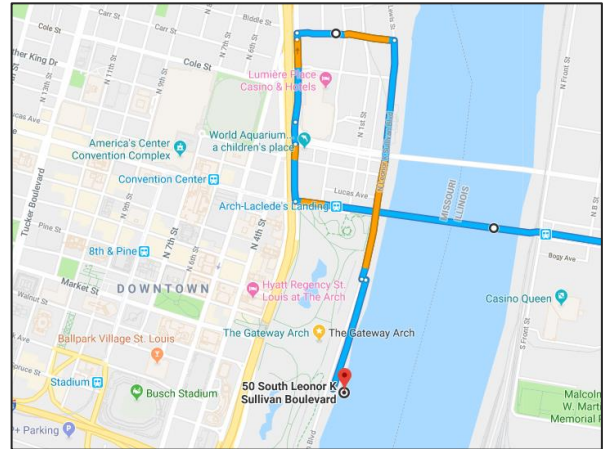


**INTERSTATE 64 INTERSTATE 55**

**From Illinois: Eads Bridge**

Heading West on Eads Bridge, turn RIGHT to follow the sign for Lumiere Place Blvd. Continue NORTH (past Laclede’s Landing Blvd. & Carr Street) then turn RIGHT on Biddle Street. Continue EAST on Biddle to the riverfront and turn RIGHT onto Leonor K. Sullivan Blvd.

The levee entrance will be on your LEFT across from Laclede’s Landing Blvd. Turn left to access the levee then continue south along the levee past the Eads Bridge to reach the Riverboats at the Gateway Arch.

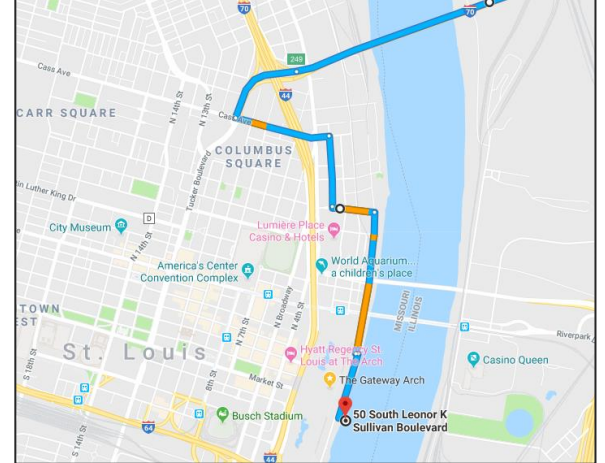


**INTERSTATE 70**

**From Illinois: Stan Musial Veterans Memorial Bridge**

Heading West on the Stan Musial Veterans Memorial Bridge, take the LEFT exit for N. Tucker Blvd. Turn LEFT on Cass Avenue and continue EAST across Broadway. Turn RIGHT on Collins Street then continue SOUTH to Biddle Street. Turn LEFT on Biddle Street. Continue EAST on Biddle Street to the riverfront then turn RIGHT onto Leonor K. Sullivan Blvd.

The levee entrance will be on your LEFT across from Laclede’s Landing Blvd. Turn left to access the levee then continue south along the levee past the Eads Bridge to reach the Riverboats at the Gateway Arch.

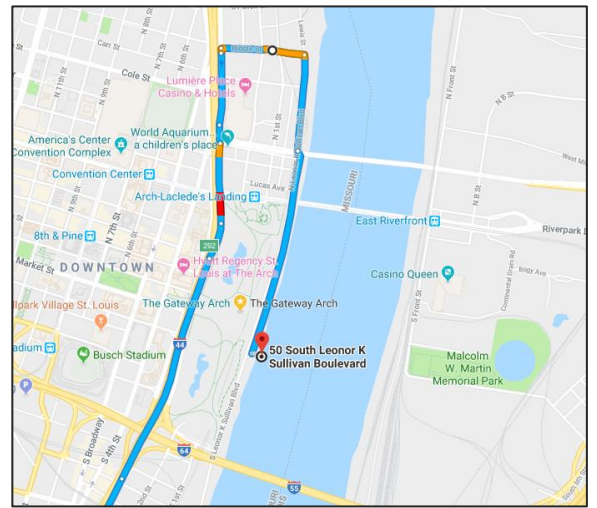




### **From Missouri: Interstates 55 Northbound & 44 Eastbound**

Heading NORTH on I-55/East on I-44, continue past the Walnut Street exit to remain on I-44 eastbound. Take exit 292 for Lumiere Place Blvd./ Washington Ave./Eads Bridge. Quickly merge to the far right lane, then continue straight ahead (crossing Washington Ave.) Continue NORTH on Lumiere Place Blvd. (past Laclede’s Landing Blvd. & Carr Street) then turn RIGHT on Biddle Street. Continue EAST on Biddle to the riverfront and turn RIGHT onto Leonor K. Sullivan Blvd.

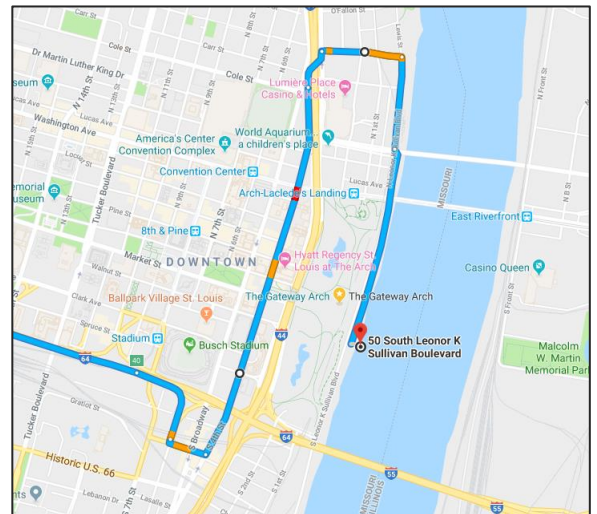
The levee entrance will be on your LEFT across from Laclede’s Landing Blvd. Turn left to access the levee then continue south along the levee past the Eads Bridge to reach the Riverboats at the Gateway Arch.



### **From Missouri: Interstate 64 Eastbound**

Heading EAST on I-64, take Exit 40 – the “Last Missouri Exit” – to South 6<sup>th</sup> Street. Turn LEFT on Gratiot, then turn LEFT on 4<sup>th</sup> Street. Continue north on 4<sup>th</sup> Street for one mile and follow signs for Lumiere Place Blvd/Broadway. After crossing under the interstate, take the next RIGHT onto Biddle Street. Continue EAST on Biddle Street to the riverfront then turn RIGHT onto Leonor K. Sullivan Blvd.

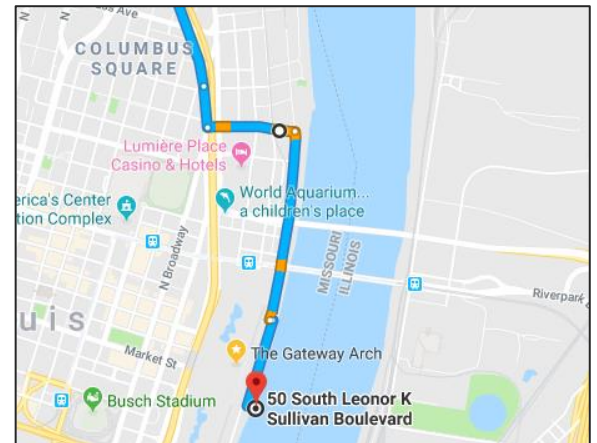
The levee entrance will be on your LEFT across from Laclede’s Landing Blvd. Turn left to access the levee then continue south along the levee past the Eads Bridge to reach the Riverboats at the Gateway Arch.



### **From Missouri: Interstate 70 Eastbound/44 Westbound**

Heading EAST on I-70, use exit 249A to continue on I-44 WEST toward Memphis/Tulsa. Take exit 292B for Broadway. Continue SOUTH on Broadway then turn LEFT on Biddle Street. Continue EAST on Biddle Street to the riverfront then turn RIGHT onto Leonor K. Sullivan Blvd.

The levee entrance will be on your LEFT across from Laclede’s Landing Blvd. Turn left to access the levee then continue south along the levee past the Eads Bridge to reach the Riverboats at the Gateway Arch.



### **Exiting from the Riverboats at the Gateway Arch (After 8pm Friday, Saturday, Sunday):**

**South Access (at Chouteau) CLOSED 8 pm – 6 am every Friday – Sunday**

When leaving the Riverboats at the Gateway Arch, continue north along the riverfront levee, past the Eads Bridge. Exit the levee by turning RIGHT onto Leonor K. Sullivan Blvd. Continue north on Leonor K. Sullivan Blvd. then turn LEFT on Biddle Street.

For **I-70 West/I-44 East**, turn RIGHT at 3<sup>rd</sup> Street and follow signs. For **I-64 West**, cross 3<sup>rd</sup> Street, turn LEFT on Broadway and follow signs. For **I-44 West/I-55 South** cross 3<sup>rd</sup> Street, turn LEFT on Broadway. Turn LEFT on Spruce Street, cross 4<sup>th</sup> Street, then follow signs. For **I-64 East/I-55 North (To Illinois via Poplar Street Bridge)**, cross 3<sup>rd</sup> Street, turn left on Broadway, turn right on Gratiot and follow signs.

**Please allow extra time to arrive.**

Traffic congestion on these routes may take additional time.